

FRONT ELEVATION

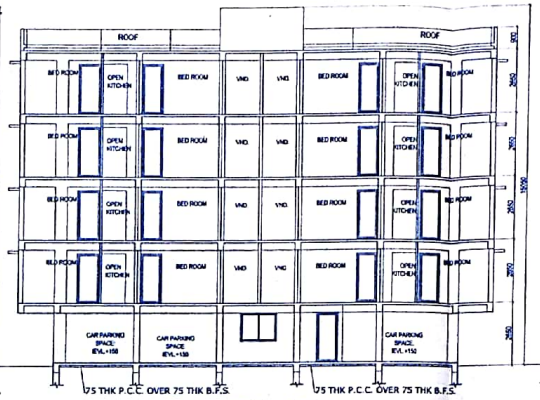

SECTION AT A-A

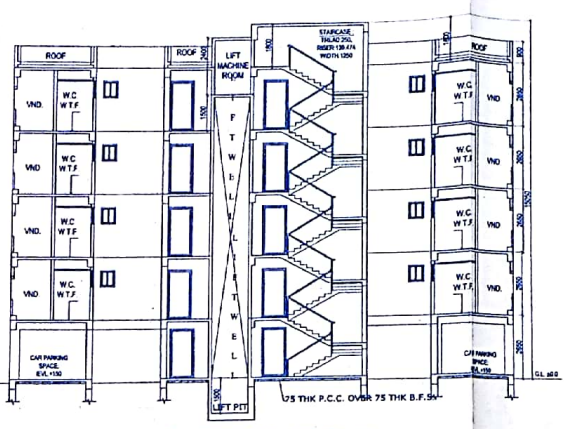

SECTION AT B-B

SECTION AT A-A'

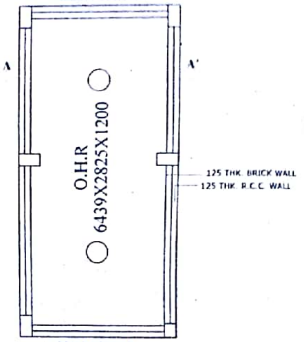

DETAILS OF O.H.R
SCALE-1:50

NOTES SPECIFICATION

1. ALL DIMENSIONS ARE IN MM UNLESS OTHERWISE MENTIONED
2. DEPTH OF THE FOUNDATION OF SEPTIC WATER RESERVOIR & SEPTIC TANK WILL NOT EXCEED THE DEPTH OF THE BUILDING FOUNDATION
3. 200 thk OUTSIDE BRICK WORK WITH CEMENT MORTER (1:6) & 125 thk INSIDE BRICK WORK WITH CEMENT MORTER (1:4)
4. ALL WORK WITH STONE CHIPS, SAND & MORTER (1:2:4) ETC.
5. GRADE OF CONCRETE M20 GRADE OF MIXER 1:1:5
6. PLASTERING WITH CEMENT SAND MORTER (1:4) FOR RCC WORK & (1:6) FOR BRICK WORK
7. PLAN CEMENT CONCRETE WITH BRICK KHOA SANDA CEMENT (1:3:6)
8. LINE TERRACING WITH BRICK KHOA SURKIK (1:6:12)

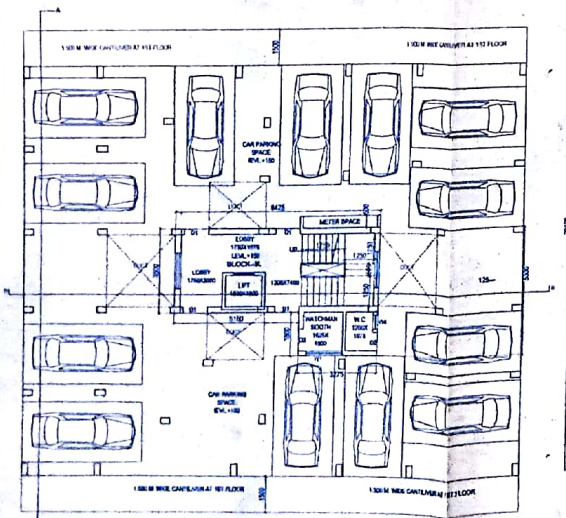

GROUND FLOOR PLAN

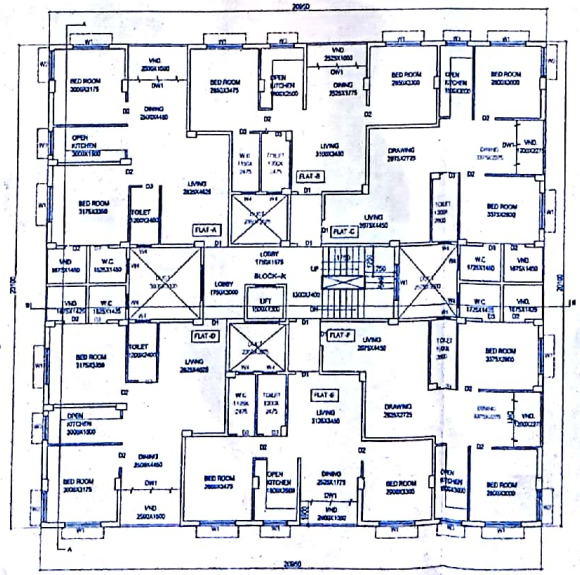

TYPICAL FLOOR PLAN (1ST TO 4TH FLOOR)

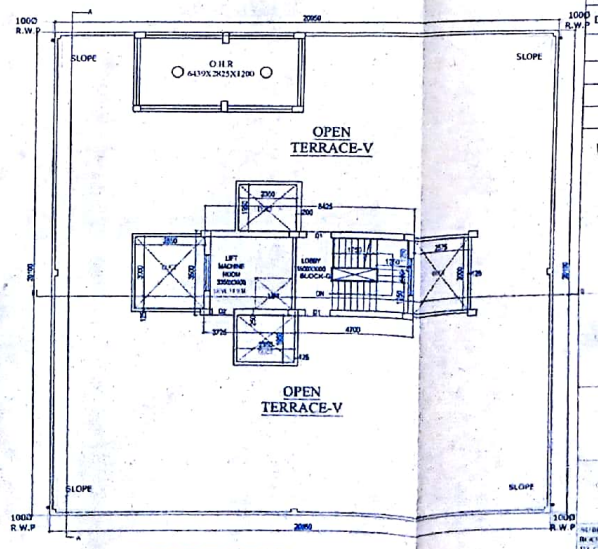

ROOF PLAN

PROPOSED G +IV STORIED RESIDENTIAL BUILDING PLAN AT THE PLOT OF LAND AT R.S. & L.R. DAG NO-1248, 1249, 1250 & 1252 L.R. KHATIAN NO-5524,5525,5526,5527,5528,5533, 5534,5535,5536,5537,5579 & 5580 MOUZA- REKJUANI J.L. NO-13 P.S. - RAJARHAT WITHIN RAJARHAT BISHNUPUR I NO GRAM PANCHYET.

NAME OF OWNERS

1. ANI KUMAR PAL
2. SANKAR KUMAR PAL
3. RADHA RANI BOSE
4. SOVAMALI PAUL
5. CHAITALI PAL
6. BIJUNU PAL
7. CHHANDOSHREE PAL
8. AMAR PAL
9. PAPPIA PAL
10. PARTHA PAL
11. TANTOSH PAL
12. MANJUSHREE PAL
13. PIJUSH PAL
14. UTPAL PAL

AREA STATEMENT

GROUND FLOOR AREA OF BLOCK-K	=2128.95 SQ.M
FIRST FLOOR AREA OF BLOCK-K	=332.04 SQ.M
SECOND FLOOR AREA OF BLOCK-K	=332.04 SQ.M
THIRD FLOOR AREA OF BLOCK-K	=332.04 SQ.M
FOURTH FLOOR AREA OF BLOCK-K	=332.04 SQ.M
TOTAL AREA OF BLOCK-K	=3453.11 SQ.M

DOOR AND WINDOW SCHEDULE

DOOR MKD	SIZE	WINDOW MKD.	SIZE
D1	900X2100	W1	1500X1200
D2	750X2100	W2	1000X1000
DE	1200X2100	W3	600X600
D/W	1500X2100		

Anil Pal & others
Utpal Kumar Pal & others
Santosh Pal & others

CONSTITUTED POWER OF ATTORNEY

SIGNATURE OF OWNERS

APPROVED

RE-VALID for 2 (Two) years

SIGNATURE OF SOLE PROPRIETOR

SIGNATURE OF STRUCTURAL ENGINEER

ANUPAM MAITI
C.O.A. Registered Architect

SIGNATURE OF ARCHITECT

SUBJECT : GROUND FLOOR PLAN, TYPICAL FLOOR PLAN, ROOF PLAN, SECTION AND ELEVATION
BLOCK-K

Scanned by CamScanner